












<u>GPS Lat/Long</u>	<u>Location#</u>	<u>Siren #</u>	<u>Address</u>	<u>Photo</u>
40' 37.04 / -80' 32.73	8	605	Rt. 16 (Pyramus Road) at Lawrenceville VFD	
40' 35.27 / -80' 32.26	9	604	Rt. 8 (Veterans Blvd) & Allison Rd.(Rt. 208)	
40' 33.16 / -80' 32.35	10	613	Orchard Rd.(Rt. 14) between Patterson (14/2) & Gas Valley Rd.	
40' 29.93 / -80' 36.48	11	Tel. Pole	Outside the Hancock Co. Office of Emergency Management	
40' 29.93 / -80' 36.48	12		Inside the Hancock Co. Office of Emergency Management	

Revised **1-JULY-2008**

EPZ Luxel (P9) Area Radiation Monitor Locations

<u>GPS Lat/Long</u>	<u>Location#</u>	<u>Siren #</u>	<u>Address</u>	<u>Photo</u>
40° 30.49 / -80° 32.28	1	603	Florence Tope Rd.(7/5) between Hardins Run & Ross Rd.(7/6)	
40° 31.96 / -80° 34.78	2	607	Rt. 8 (Veterans Blvd) & Frankford Rd. (Rt. 24) at New Manchester VFD	
40° 34.28 / -80° 35.99	3	602	Murray Rd.(3/3) off Rt. 3 & Washington School Rd.	
40° 35.76 / -80° 36.51	4	611	Snowhill Rd.(66/7) & Sixth St. (Rt.1) in Newell	
40° 36.68 / -80° 35.94	5	606	Sixth St.(Rt. 1) off Rt. 2 (Ohio River Blvd)	
40° 37.14 / -80° 36.26	6	614	Sixth Street at Newell VFD (Rt. 2)	
40° 36.84 / -80° 33.81	7	610	Chester City Park at Lovella Ave. & Leander Dr.	